Master Class Transforma Datos geográficos en ARC-GIS PRO



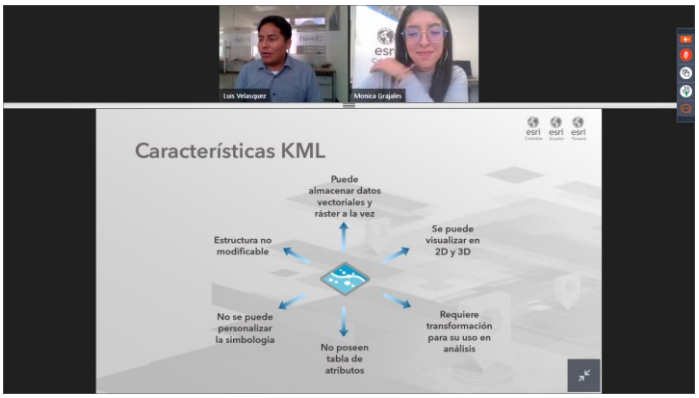

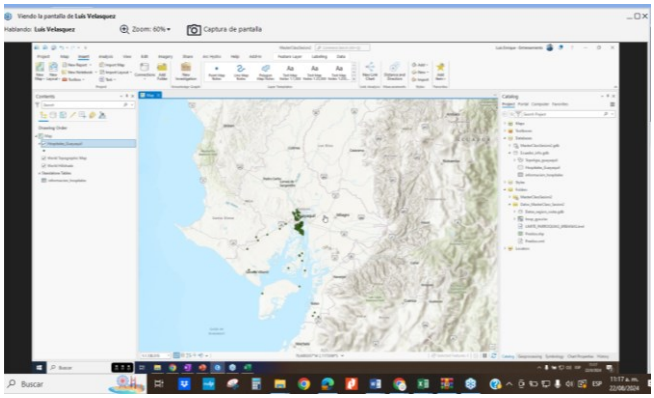

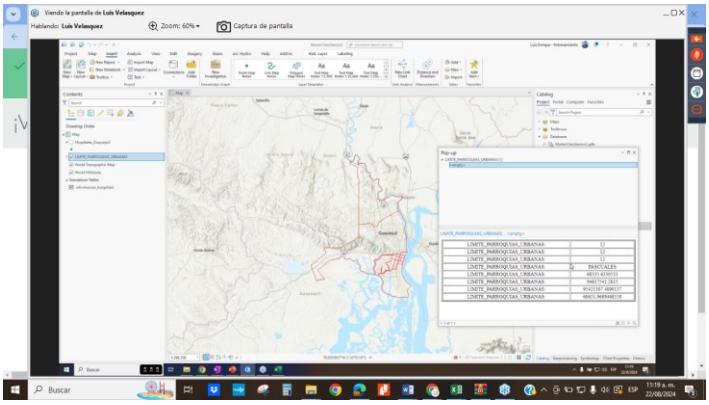

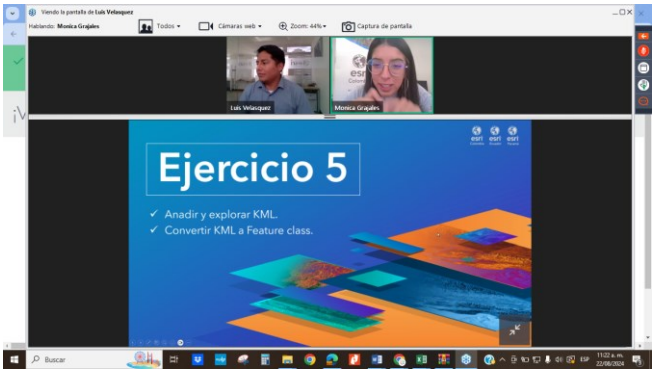

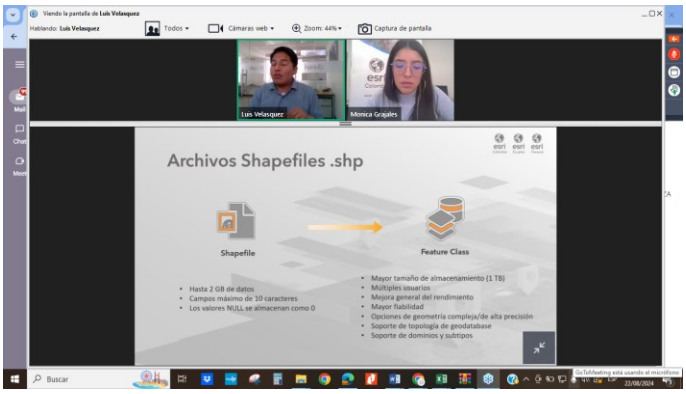

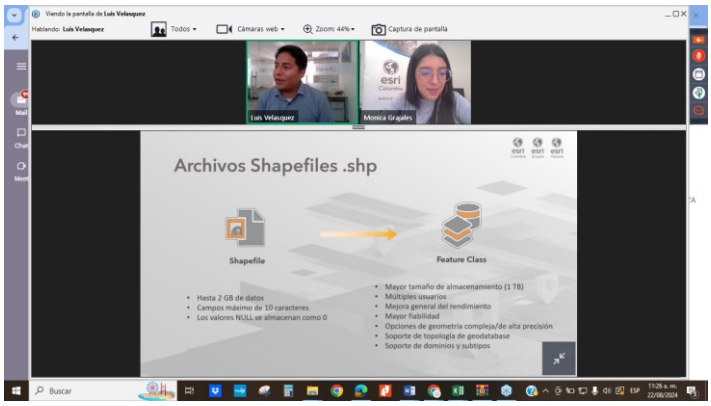

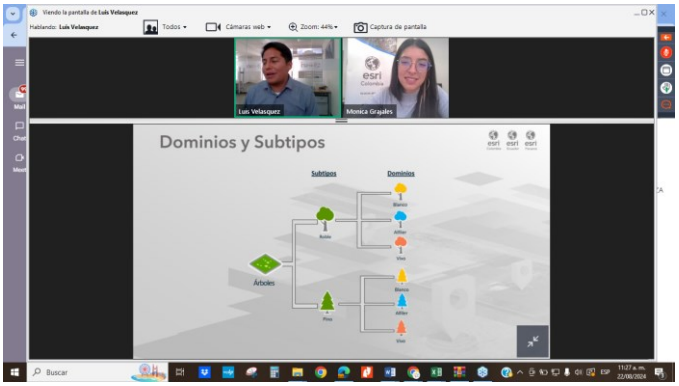
Dominios y Subtipos
Subtipos
Dominios
Árboles

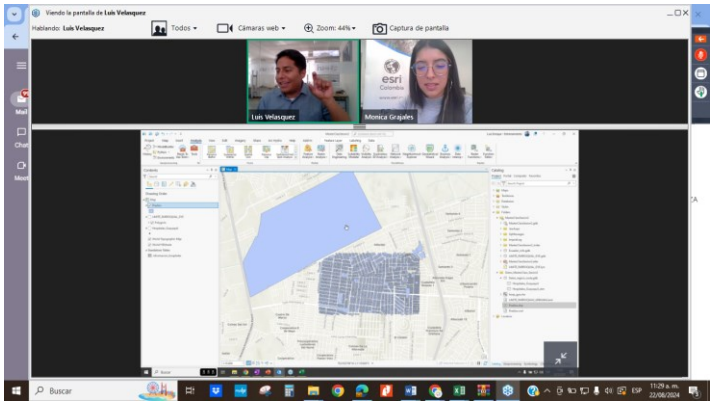

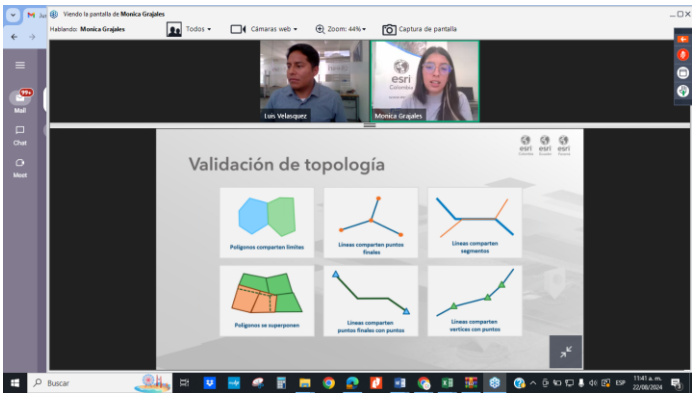
Validación de topología
Polígonos comparten límites
Líneas comparten puntos finales
Líneas comparten segmentos
Polígonos se superponen
Líneas comparten puntos finales con puntos
Líneas comparten vértices con puntos

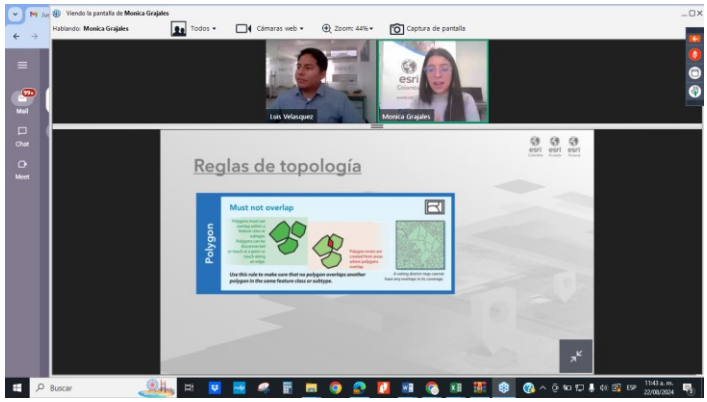
Reglas de topología
Must not overlap
Polygon

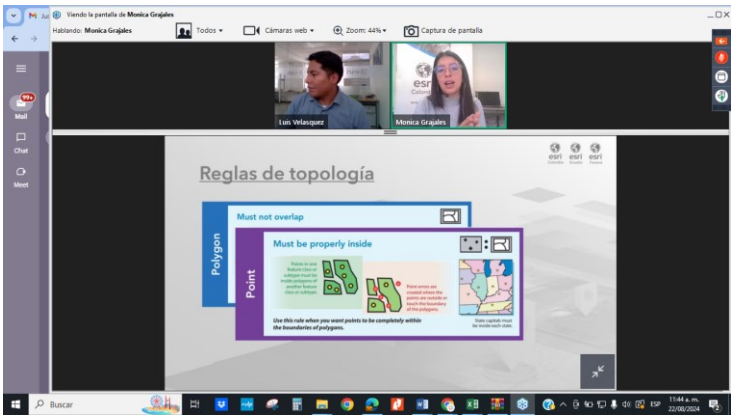
Reglas de topología
Must not overlap
Must be properly inside
Polygon
Point

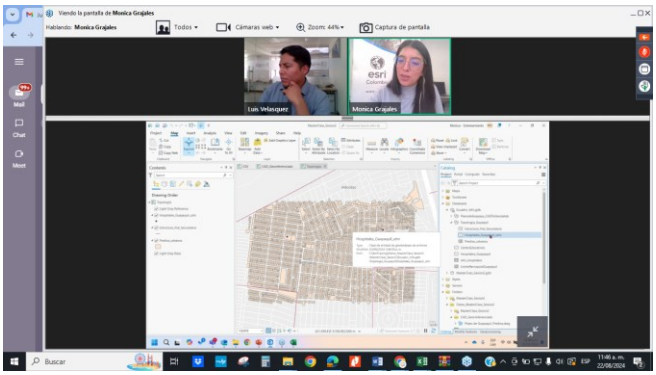

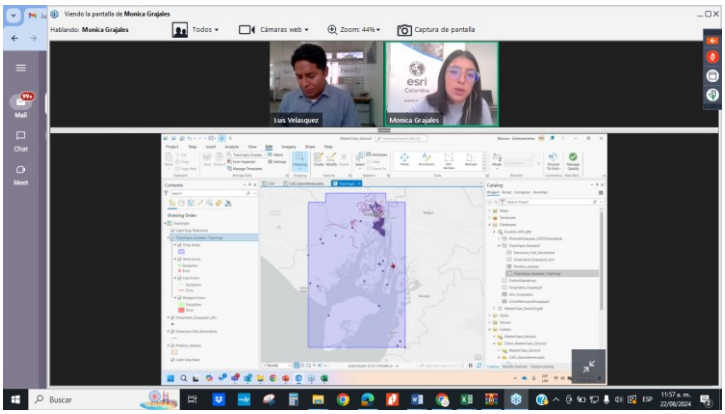

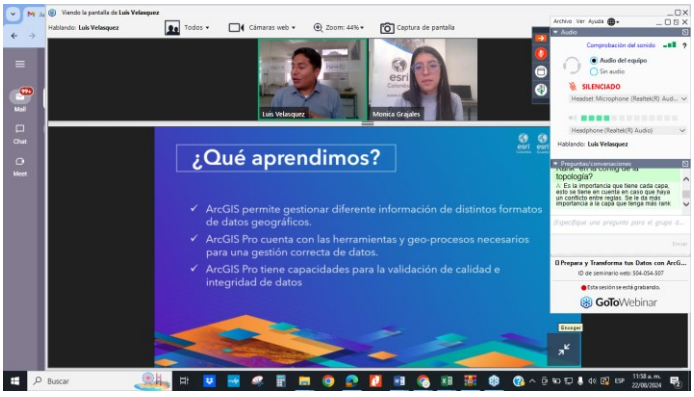
¿Qué aprendimos?
ArcGIS permite gestionar diferente información de distintos formatos de datos geográficos.
ArcGIS Pro cuenta con las herramientas y geo-procesos necesarios para una gestión correcta de datos.
ArcGIS Pro tiene capacidades para la validación de calidad e integridad de datos